LOCAL
DESIGN COLLECTIVE

1015 Stonewood Drive
Charlottesville VA 22911

T 434.249.7015
www.localdesigncollective.com

SHEET INDEX

SHT NO. TITLE	05.06.22	05.31.22	06.10.22
T0.00 - TITLE SHEET	☒	☒	■
LANDSCAPE			
G0.00 - GENERAL NOTES	☒	☒	■
L0.00 - EXISTING CONDITIONS	☒	☒	■
L1.00 - SITE KEY PLAN	☒	☒	■
L1.10 - DETAIL SITE PLAN	☒	☒	■
L1.11 - TERRACE PLAN ENLARGMENT	☒	☒	■
L4.00 - SECTIONS			
L5.00 - DETAILS	☒	☒	■
L5.01 - BOULDER DETAILS	☒	☒	■
L6.00 - PLANTING KEY PLAN	☒	☒	■
L6.10 - DETAIL PLANTING PLAN	☒	☒	■
L6.50 - PLANTING DETAILS	☒	☒	■



LEGEND

- ☒ VOID
- ⧅ RE–ISSUED
- ☒ PAST ISSUED
- ■ ISSUED THIS SUBMISSION

NO.	Date	Issues/Revisions
0	0-00-00	xxx

STAMP

NOT FOR CONSTRUCTION

PROJECT NAME

Verbank Farm

Dutchess County, New York

Permit Set

PROJECT NO.: 2201_VBK
DRAWN BY: JJO
CHECKED BY:

DRAWING TITLE

TITLE SHEET

DATE: June 10, 2022
SCALE:

DRAWING NUMBER

T0.00

VERBANK FARM
590 VERBANK - LANDSCAPE DESIGN

Millbrook, NY

C:\Users\Jeremy B Jordan\AppData\Local\Temp\AcPublish_13420\T0.00.dwg -- Thursday June 09, 2022, 2:42pm

SYMBOLS

DRAWING TITLE

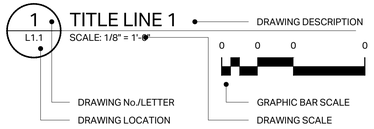

SECTION/ELEVATION

DETAIL KEY

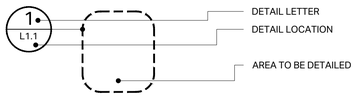

ELEVATION DATUM

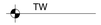

PLAN DATUM

NORTH ARROW

REVISION

MATCHLINE

MATERIALS

COMPACTED EARTH

PLANTING SOIL

BIORETENTION SOIL MIX

PLANTED

MULCH

CONCRETE MASONRY

CONCRETE

STONE

BRICK/PAVERS

COMPACTED AGGREGATE

DRAINAGE GRAVEL

SAND/MORTAR

BLOCKING

PLANTED

PLANTED

WOOD

GENERAL NOTES

1. IT IS THE RESPONSIBILITY OF THE GENERAL CONTRACTOR TO REVIEW THE SITE CONDITIONS AND INFORM THE LANDSCAPE ARCHITECT OF ANY DISCREPANCIES IN SITE CONDITIONS OR EXISTING GRADES THAT ARE NOT DESCRIBED ON THE PLANS BEFORE COMMENCING WORK.

2. THE CONTRACTOR SHALL INSURE THAT ALL WORK MEETS ALL APPLICABLE LOCAL AND NATIONAL BUILDING AND SAFETY CODES THAT PERTAIN TO THE PROJECT WORK. IF THERE IS A DISCREPANCY BETWEEN A CODE AND THE CONTENT OF THE PLANS, THE CONTRACTOR IS TO CONSULT LANDSCAPE ARCHITECT BEFORE PROCEEDING.

3. SHOULD THERE BE ANY DISCREPANCIES BETWEEN LANDSCAPE ARCHITECTURAL, ARCHITECTURAL, OR ENGINEERING DRAWINGS, THE CONTRACTOR IS TO CONTACT LANDSCAPE ARCHITECT TO REVIEW AND COORDINATE BEFORE PROCEEDING WITH WORK.

4. CONTRACTOR IS TO CREATE A WORK SCHEDULE AND DISTRIBUTE TO OWNER AND LANDSCAPE ARCHITECT PRIOR TO COMMENCEMENT OF WORK. THE SCHEDULE IS TO CLEARLY OUTLINE DATES FOR:
   A) PRE-CONSTRUCTION MEETING TO REVIEW CONSTRUCTION FENCE, EROSION & SEDIMENT CONTROL MEASURES AND TREE PROTECTION MEASURES.
   C) REVIEW OF MATERIAL MOCK-UPS (SEE MATERIAL NOTES).
   D) REVIEW OF SITE AND ARCHITECTURAL LAYOUTS.
   E) ALL RELEVANT ARCHITECTURAL, STRUCTURAL, POOL AND MEP REVIEWS.
   F) CONCRETE FOUNDATION AND SLAB REVIEW DATES.
   G) WOODWORK AND MASONRY REVIEW DATES.
   H) LANDSCAPE PLANTING TREE LAYOUTS (WITH FLAGS) AND PLANT QUALITY REVIEW (BEFORE PLANTING).
   I) FINAL PLANTING AND HARDSCAPE REVIEW.
   J) PROJECT COMPLETION

5. LANDSCAPE/PLANTING CONTRACTOR SHALL CONTACT THE LANDSCAPE ARCHITECT TO REVIEW PLANS BEFORE COMMENCING WORK IN ORDER TO ASSURE CLOSE COORDINATION.

6. PRIOR TO PROJECT COMPLETION, THE SITE IS TO BE THOROUGHLY CLEANED OF ALL CONSTRUCTION DEBRIS, SIGNS ETC... AND REVIEWED BY LANDSCAPE ARCHITECT AND OTHER RELEVANT CONSULTANTS.

7. IT IS THE CONTRACTOR'S RESPONSIBILITY TO GROUND AND BOND ALL EXPOSED METAL OBJECTS IN LANDSCAPE.

8. NO CONSTRUCTION ACTIVITY INCLUDING GRADE CHANGES, SURFACE TREATMENTS OR EXCAVATIONS OF ANY KIND IS PERMITTED WITHIN THE AREA IDENTIFIED ON THESE DRAWINGS AS A TREE PROTECTION ZONE (TPZ). IN ADDITION NO ROOT CUTTING, NO STORAGE OF MATERIALS OR FILL, NO MOVEMENT OR STORAGE OF VEHICLES OR EQUIPMENT IS PERMITTED WITHIN THESE AREAS. THE AREA(S) IDENTIFIED AS A TPZ MUST REMAIN UNDISTURBED AT ALL TIMES.

9. ARBORICULTURAL WORK
ANY ROOTS OR BRANCHES WHICH EXTEND BEYOND THE TREE PROTECTION ZONE(S) INDICATED ON THIS PLAN WHICH REQUIRE PRUNING, MUST BE PRUNED BY A QUALIFIED ARBORIST OR OTHER TREE PROFESSIONAL AS APPROVED BY THE LANDSCAPE ARCHITECT. ALL PRUNING OF TREE ROOTS AND BRANCHES MUST BE IN ACCORDANCE WITH APPROPRIATE ARBORICULTURAL STANDARDS. THE ARBORIST/TREE PROFESSIONAL MUST CONTACT THE LANDSCAPE ARCHITECT NO LESS THAN 48 HOURS PRIOR TO CONDUCTING ANY SPECIFIED WORK.

10. CONTRACTORS MUST CLEAN UP ALL TRASH AND DEBRIS ON THE CONSTRUCTION SITE AT THE END OF EACH DAY. LIGHTWEIGHT MATERIAL, PACKAGING, AND OTHER ITEMS MUST BE COVERED OR WEIGHTED DOWN TO PREVENT WIND FROM BLOWING SUCH MATERIALS OFF OF THE CONSTRUCTION SITE. CONTRACTORS ARE PROHIBITED FROM DUMPING, BURYING, OR BURNING TRASH ANYWHERE ON THE SITE. DURING THE CONSTRUCTION PERIOD, THE CONSTRUCTION SITE MUST BE KEPT NEAT AND TIDY TO PREVENT IT FROM BECOMING AN EYESORE FOR SURROUNDING PROPERTY OWNERS. DIRT, MUD, OR OTHER DEBRIS RESULTING FROM ACTIVITY ON SITE MUST BE PROMPTLY REMOVED FROM SURROUNDING ROADS.

11. IN ORDER TO RESPOND TO AND MONITOR HAZARDOUS MATERIAL (INCLUDING PETROLEUM PRODUCTS) USE AND/OR SPILLS THE CONTRACTOR SHALL COMPLY WITH THE FOLLOWING CRITERIA:
   - THE CONTRACTOR SHALL PROVIDE A CONTACT PERSON AND TELEPHONE NUMBER FOR A COMPANY EXPERIENCED IN EMERGENCY RESPONSE FOR CONTAINING HAZARDOUS MATERIAL SPILLS.
   - ABSORBENT SHEETS WILL BE USED FOR SPILL PREVENTION AND CLEAN UP. SEVERAL BOXES SHOULD BE LOCATED AT FUEL TRUCKS, STORAGE AREAS, AND IN MAINTENANCE VEHICLES. INVENTORIES MUST BE MAINTAINED AS NECESSARY.
   - A REPORTABLE SPILL IS DEFINED AS A SPILL OF ONE OR MORE GALLONS. A SIGNIFICANT SPILL IS DEFINED AS MORE THAN TEN GALLONS.
   - THE CONTRACTOR SHALL MAINTAIN A LIST OF PRODUCT NAMES AND A MATERIALS SAFETY DATA SHEET (MSDS) FOR ALL HAZARDOUS MATERIAL PRODUCTS USED OR LOCATED ON SITE.
   - BEFORE A HAZARDOUS MATERIAL IS STORED, THE CONTRACTOR SHALL CHECK AND ENSURE THAT:
      1. THE MATERIAL IS STORED IN AN APPROVED CONTAINER.
      2. THE CONTAINER IS TIGHTLY CLOSED.
      3. THE CONTAINER HAS THE PROPER WARNING LABEL.
      4. THE CONTAINER HAS BEEN INSPECTED FOR LEAKS.

UTILITY NOTES

1. EXISTING UTILITY LOCATIONS SHOWN ARE APPROXIMATE.

2. SUPPLY LINES MUST BE LOCATED AND MARKED PRIOR TO CONSTRUCTION.

3. VERIFY LOCATIONS AND DEPTHS OF ALL UTILITIES IN THE FIELD AND NOTIFY LANDSCAPE ARCHITECT OF ANY CONFLICTS BETWEEN LAYOUT/GRADING AND UTILITIES PRIOR TO CONSTRUCTION.

4. TRENCHING FOR UTILITIES WILL BE PERMITTED IN APPROVED LOCATIONS ONLY. CONTRACTOR MUST ALERT LANDSCAPE ARCHITECT PRIOR TO TRENCHING FOR LOCATION REVIEW AND APPROVAL.

LAYOUT NOTES

1. DO NOT SCALE DRAWINGS.

2. CONTRACTOR SHALL VERIFY ALL EXISTING CONDITIONS AND LAYOUT DIMENSIONS IN THE FIELD. REPORT DISCREPANCIES TO THE LANDSCAPE ARCHITECT BEFORE STARTING CONSTRUCTION.

3. ALL ANGLES ARE ASSUMED TO BE 90° UNLESS OTHERWISE NOTED.

4. ALL DIMENSIONS FROM STRUCTURES ARE FROM FACE OF FINISH OF EXTERIOR WALL.

5. ANY ALTERATIONS TO THESE DRAWINGS PROPOSED IN THE FIELD FOR CONSTRUCTION SHALL BE PROMPTLY REPORTED TO THE LANDSCAPE ARCHITECT FOR APPROVAL PRIOR TO CONSTRUCTION.

6. NOTIFY LANDSCAPE ARCHITECT IMMEDIATELY IF CONFLICTS IN LAYOUT OF LANDSCAPE FEATURES ARISE DUE TO CHANGES TO ARCHITECTURAL PLANS.

CONCRETE NOTES

1. CONCRETE TO BE 4000PSI, AIR-ENTRAINED.
2. REINFORCING TO BE DETERMINED WITH CONTRACTOR

GRADING NOTES

1. CONTRACTOR SHALL VERIFY ALL EXISTING GRADES IN THE FIELD AND REPORT ANY DISCREPANCIES TO THE LANDSCAPE ARCHITECT.

2. SLOPE AWAY FROM ALL BUILDINGS.

3. PROVIDE VERTICAL CURVES OR ROUNDINGS AT ABRUPT CHANGES IN GRADE UNLESS OTHERWISE NOTED. BLEND NEW EARTHWORK SMOOTHLY INTO EXISTING.

4. ALL PAVED AREAS MUST PITCH TO DRAIN AT A MINIMUM OF 1%. NON-PAVED AREAS MUST PITCH TO DRAIN AT A MINIMUM OF 2%. ANY DISCREPANCIES NOT ALLOWING THIS TO OCCUR SHALL BE REPORTED TO THE LANDSCAPE ARCHITECT PRIOR TO CONTINUING WORK.

5. ALL DENUDED AREAS WHICH WILL BE LEFT DORMANT FOR MORE THAN 30 DAYS SHALL BE SEEDED WITH FAST GERMINATING TEMPORARY VEGETATION IMMEDIATELY FOLLOWING GRADING OF THOSE AREAS. SELECTION OF THE SEED MIXTURE SHALL DEPEND ON THE TIME OF YEAR IT IS APPLIED. LANDSCAPE ARCHITECT MUST APPROVE SEED MIXES PRIOR TO SEEDING.

6. CONTRACTOR MUST PROVIDE A MINIMUM OF 8" OF TOPSOIL IN ALL PLANTING AREAS.

7. BACKFILL AT RETAINING WALLS MUST BE FREE OF STONES AND BUILDING MATERIAL FOR A MINIMUM OF 24" BELOW FINISHED GRADE. COORDINATE WITH LANDSCAPE ARCHITECT.

MATERIAL NOTES

1. ALL WALL VENEER TO CONTINUE A MINIMUM OF 6" BELOW FINISH GRADE.

2. ALL SITE WALLS TO BE MOCKED UP IN PLACE IN 4' RUN AND LAYOUT APPROVED BY LANDSCAPE ARCHITECT BEFORE FURTHER PROGRESSION.

3. ALL WALLS TO MATCH THE HOUSE AND/OR EXISTING SITE WALL MATERIAL, AS CLOSE AS POSSIBLE.

5. ALL STEPS/STEPPING STONES TO BE BLUESTONE. TREAD SURFACE TO BE THERMAL FINISH.

6. ALL PAVING TO BE GRAVEL WITH WEATHERING STEEL EDGING OR THERMAL BLUESTONE PATIO, AS NOTED IN THE PLANS.

7. CONTRACTOR MUST COORDINATE WITH LANDSCAPE ARCHITECT TO PREPARE SHOP DRAWINGS FOR ALL STEP AND PAVING LAYOUTS AND REVIEW WITH LANDSCAPE ARCHITECT BEFORE MATERIAL IS ORDERED.

8. ANY MATERIALS NOT SPECIFIED IN PLANS SHOULD BE REVIEWED WITH AND APPROVED BY LANDSCAPE ARCHITECT PRIOR TO CONSTRUCTION.

LEGEND

GENERAL

- LIMIT OF DISTURBANCE
- EX-GAS — EXISTING UNDERGROUND GAS
- OHE&T — EXISTING OVERHEAD ELECTRIC
- UGE — EXISTING UNDERGROUND ELECTRIC
- EXISTING STORM SEWER
- PROPOSED STORM SEWER
- E — PROPOSED BURIED ELECTRIC
- X — EXISTING FENCE
- PROPOSED FENCE
- PROPERTY LINE
- BENCH MARK
- 200 — EXISTING CONTOUR
- 572 — PROPOSED CONTOUR
- + 572.50 — PROPOSED SPOT ELEVATION
- EXISTING POWER POLE
- EXISTING CULVERT

SEWER

- SAN — PROPOSED SANITARY SEWER
- SAN — SEWER CONNECTIONS
- SAN — SEWER CLEANOUT

WATER

- EXISTING WATERLINE
- W — PROPOSED WATERLINE
- VALVE

VEGETATION

- EXISTING TREES
- EXISTING SHRUBS

ABBREVIATION LIST

A	ADJ	ADJACENT, ADJUSTABLE
	AFF	ABOVE FINISH FLOOR
	ALT	ALTERNATE
	ALUM	ALUMINUM
	APPROX	APPROXIMATE
	ARCH	ARCHITECT(URAL)
B	BC	BOTTOM OF CURB
	BD	BOARD
	BLDG	BUILDING
	BLKG	BLOCKING
	BOT	BOTTOM
	BRK	BRICK
	BS	BOTTOM OF STAIR
	BW	BOTTOM OF WALL
C	CEM	CEMENT
	CIP	CAST IN PLACE
	CJ	CONTROL JOINT
	CMU	CONCRETE MASONRY UNIT
	COL	COLUMN
	CONC	CONCRETE
	CU FT	CUBIC FEET
D	DD	DECK DRAIN
	DIA	DIAMETER
	DIAG	DIAGONAL
	DIM	DIMENSION
	DN	DOWN
	DS	DOWN SPOUT
	DWG(S)	DRAWING(S)
E	E	EAST
	EA	EACH
	EJ	EXPANSION JOINT
	EL	ELEVATION
	ELEC	ELECTRIC(AL)
	EQ	EQUAL
	EQUIP	EQUIPMENT
	EXP	EXPOSED
	EXIST	EXISTING
	EXT	EXTERIOR
F	FAB	FABRIC
	FIN	FINISH
	FT	FOOT, FEET
	FTG	FOOTING
G	GA	GAUGE
	GALV	GALVANIZED
	GC	GENERAL CONTRACTOR
H	HDW	HARDWARE
	HDWD	HARDWOOD
	HM	HOLLOW METAL
	HOR	HORIZONTAL
	HT	HEIGHT
	HVAC	HEATING/VENTILATING/ AIR CONDITIONING
I	ID	INSIDE DIAMETER
	INCL	INCLUD(E), (ED), (ING)
	INSUL	INSULAT(E), (ED), (ING), (ION)
	INT	INTERIOR
J	JT	JOINT
K	KO	KNOCK OUT
L	L	LENGTH
	LT	LIGHT
M	MAS	MASONRY
	MATL	MATERIAL
	MAX	MAXIMUM
	MECH	MECHANICAL
	MED	MEDIUM
	MFR	MANUFACTURER
	MIN	MINIMUM
	MISC	MISCELLANEOUS
	MO	MASONRY OPENING
	MTL	METAL
N	N	NORTH
	NIC	NOT IN CONTRACT
	No., #	NUMBER
	NOM	NOMINAL
	NTS	NOT TO SCALE
O	OC	ON CENTER
	OD	OUTSIDE DIAMETER
	OPNG	OPENING
	OPP	OPPOSITE
P	PERF	PERFORAT(E), (ED), (ION)
	PL	PLATE
	PLYWD	PLYWOOD
	PNL	PANEL
	PNT	PAINT(ED)
	PSF	POUNDS PER SQUARE FOOT
	PSI	POUNDS PER SQUARE INCH
	PT	POINT
	P.O.B.	POINT OF BEGINNING
R	RAD	RADIUS
	RB	RUBBER BASE
	RD	ROOF DRAIN
	RE:	REFER TO
	REINF	REINFORC(E), (ED), (ING)
	REQD	REQUIRED
	REV	REVISION
	RL	RAIN LEADER
S	S	SOUTH
	SCHED	SCHEDUL(E), (ED)
	SD	STORM DRAIN
	SHT	SHEET
	SIM	SIMILAR
	SQ	SQUARE
	SS	STAINLESS STEEL, SOLID SURFACE
	STD	STANDARD
	STL	STEEL
	STN	STAIN(ED)
	SUSP	SUSPEND(ED)
T	TBD	TO BE DECIDED
	TC	TOP OF CURB
	TEL	TELEPHONE
	THK	THICK(NESS)
	TOM	TOP OF MASONRY
	TOS	TOP OF STEEL
	TS	TOP OF STAIR
	TW	TOP OF WALL
	TV	TELEVISION
	TYP	TYPICAL
U	UNO	UNLESS NOTED OTHERWISE
V	VERT	VERTICAL
	VIF	VERIFY IN FIELD
W	W	WEST, WIDE, WIDTH
	W/	WITH
	W/O	WITHOUT
	WD	WOOD
	WT	WEIGHT

MISC. SYMBOLS

- ℄ — CENTERLINE
- ℙ — PROPERTYLINE
- ∠ — ANGLE
- ⊥ — PERPENDICULAR
- ∅ — DIAMETER

LOCAL
DESIGN COLLECTIVE

1015 Stonewood Drive
Charlottesville VA 22911

T 434.249.7015
www.localdesigncollective.com

NO.	Date	Issues/Revisions
0	0-00-00	xxx

STAMP

NOT FOR CONSTRUCTION

PROJECT NAME

Verbank Farm

Dutchess County, New York

Permit Set

PROJECT NO.: 2201_VBK
DRAWN BY: JJO
CHECKED BY:

DRAWING TITLE

GENERAL NOTES

DATE: June 10, 2022
SCALE: 1" = 20'-0"

DRAWING NUMBER

G0.00

J:\PROJECTS\2201_Verbank\04_Design\CAD\03_Sheets\SSM\G0.00.dwg -- Thursday June 09, 2022, 2:43pm

LOCAL
DESIGN COLLECTIVE

1015 Stonewood Drive
Charlottesville VA 22911

T 434.249.7015
www.localdesigncollective.com

NO.	Date	Issues/Revisions
0	0-00-00	xxx

STAMP

NOT FOR CONSTRUCTION

PROJECT NAME

Verbank Farm

Dutchess County, New York

Permit Set

PROJECT NO.: 2201_VBK
DRAWN BY: JJO
CHECKED BY:

DRAWING TITLE

EXISTING CONDITIONS

DATE: June 10, 2022
SCALE: 1" = 10'-0"

DRAWING NUMBER

L0.00

0 15 30 60

C:\Users\Jeremy B Jordan\AppData\Local\Temp\AcPublish_13420\L0.00.dwg -- Thursday June 09, 2022, 2:44pm

LOCAL
DESIGN COLLECTIVE

1015 Stonewood Drive
Charlottesville VA 22911

T 434.249.7015
www.localdesigncollective.com

NO.	Date	Issues/Revisions
0	0-00-00	xxx

STAMP

NOT FOR CONSTRUCTION

PROJECT NAME

Verbank Farm

Dutchess County, New York

Permit Set

PROJECT NO.: 2201_VBK
DRAWN BY: JJO
CHECKED BY:

DRAWING TITLE

SITE KEY PLAN

DATE: June 10, 2022
SCALE: 1" = 10'-0"

DRAWING NUMBER

L1.00

0 15 30 60

C:\Users\Jeremy B Jordan\AppData\Local\Temp\AcPublish_13420\L1.00.dwg -- Thursday June 09, 2022, 2:44pm

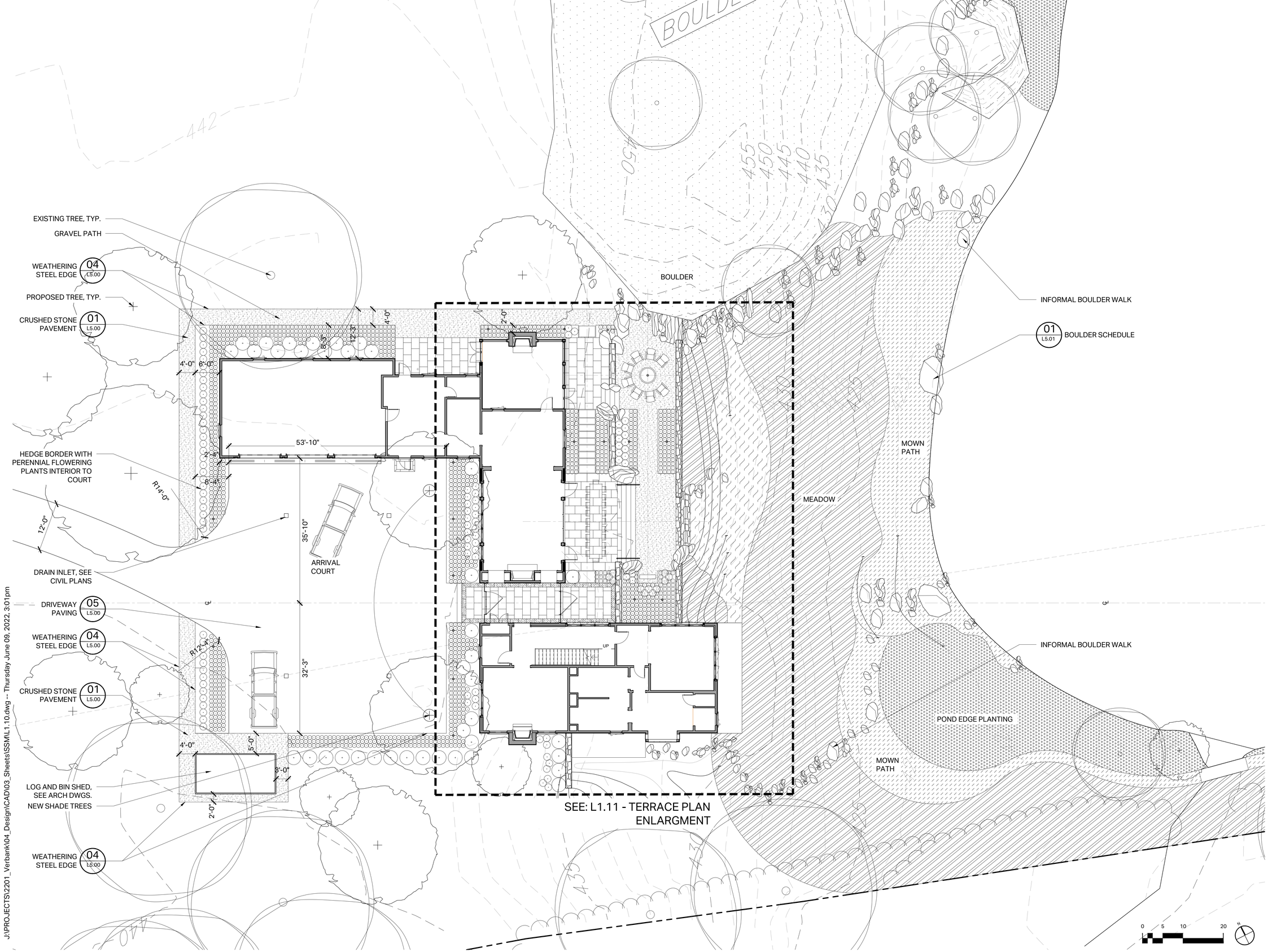

J:\PROJECTS\2201_Verbank\04_Design\CAD\03_Sheets\SSML1.10.dwg – Thursday June 09, 2022, 3:01pm

LOCAL
DESIGN COLLECTIVE

1015 Stonewood Drive
Charlottesville VA 22911

T 434.249.7015
www.localdesigncollective.com

NO.	Date	Issues/Revisions
0	0-00-00	xxx

STAMP

NOT FOR CONSTRUCTION

PROJECT NAME

Verbank Farm

Dutchess County, New York

Permit Set

PROJECT NO.: 2201_VBK
DRAWN BY: JJO
CHECKED BY:

DRAWING TITLE

DETAIL SITE PLAN

DATE: June 10, 2022
SCALE: 1" = 10'-0"

DRAWING NUMBER

L1.10

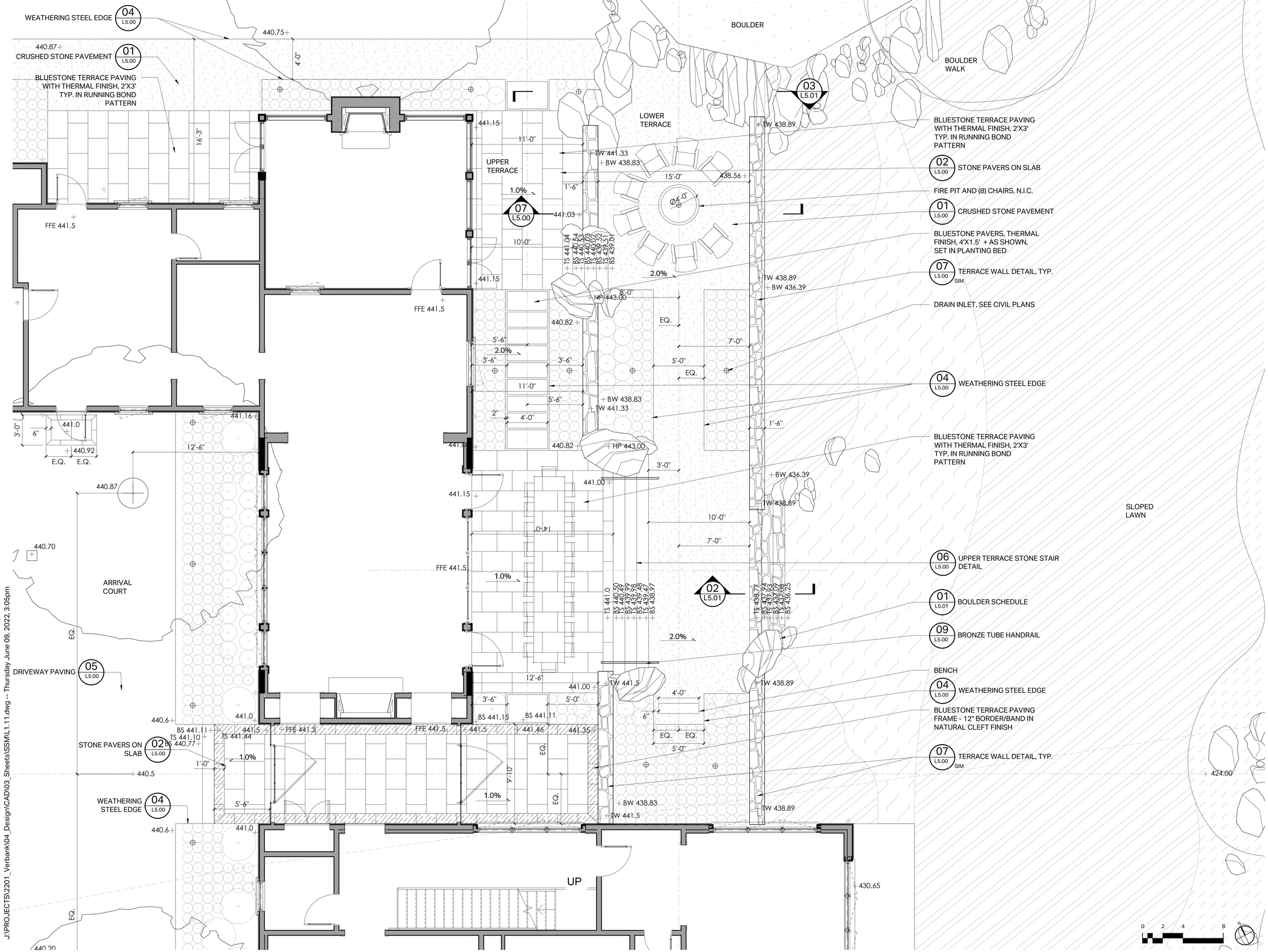

J:\PROJECTS\2201_Verbank\04_Design\CAD\03_Sheets\SSM\L1.11.dwg -- Thursday June 09, 2022, 3:05pm

LOCAL
DESIGN COLLECTIVE

1015 Stonewood Drive
Charlottesville VA 22911

T 434.249.7015
www.localdesigncollective.com

NO.	Date	Issues/Revisions
0	0-00-00	xxx

STAMP

NOT FOR CONSTRUCTION

PROJECT NAME

Verbank Farm

Dutchess County, New York

Permit Set

PROJECT NO.: 2201_VBK
DRAWN BY: JJO
CHECKED BY:

DRAWING TITLE

TERRACE PLAN ENLARGMENT

DATE: June 10, 2022
SCALE: 1" = 4'-0"

DRAWING NUMBER

L1.11

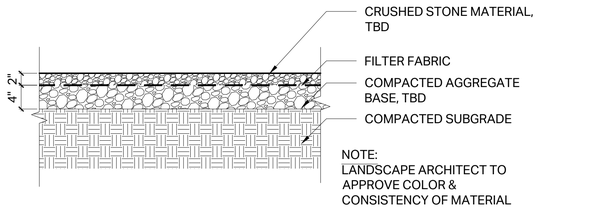

01 L5.00 CRUSHED STONE PAVEMENT
SCALE: 1" = 1'-0"

NOTES:
1. PITCH STONE PAVERS PER GRADING PLANS
2. MAX $\frac{1}{4}$" VERT DIFFERENCE BETWEEN TOPS OF ADJ STONES
3. LANDSCAPE ARCHITECT TO APPROVE STONE COLOR & CONSISTENCY
4. MIS-SHAPEN OR DEFORMED STONES UNACCEPTABLE

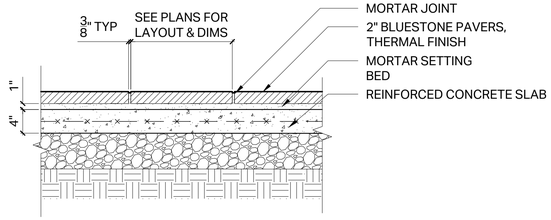

02 L5.00 STONE PAVERS ON SLAB
SCALE: 1" = 1'-0"

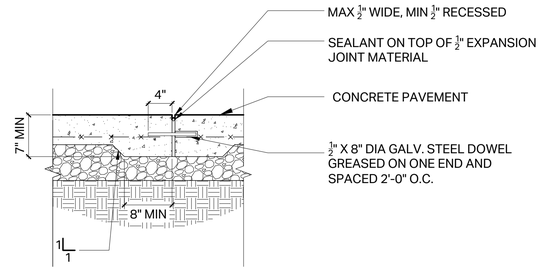

03 L5.00 EXPANSION JOINT
SCALE: 1" = 1'-0"

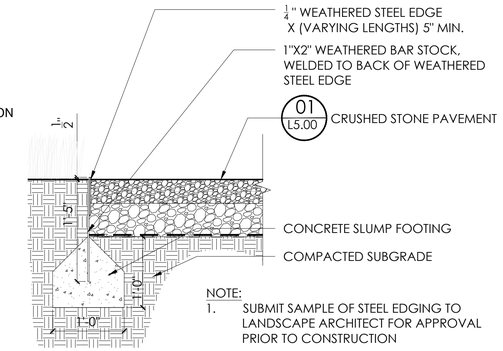

04 L5.00 WEATHERING STEEL EDGE
SCALE: 1" = 1'-0"

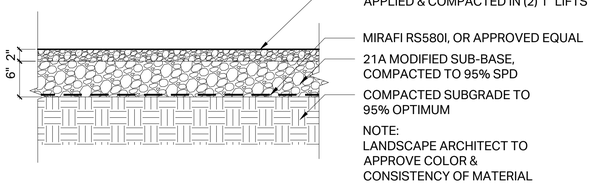

05 L5.00 DRIVEWAY PAVING
SCALE: 1" = 1'-0"

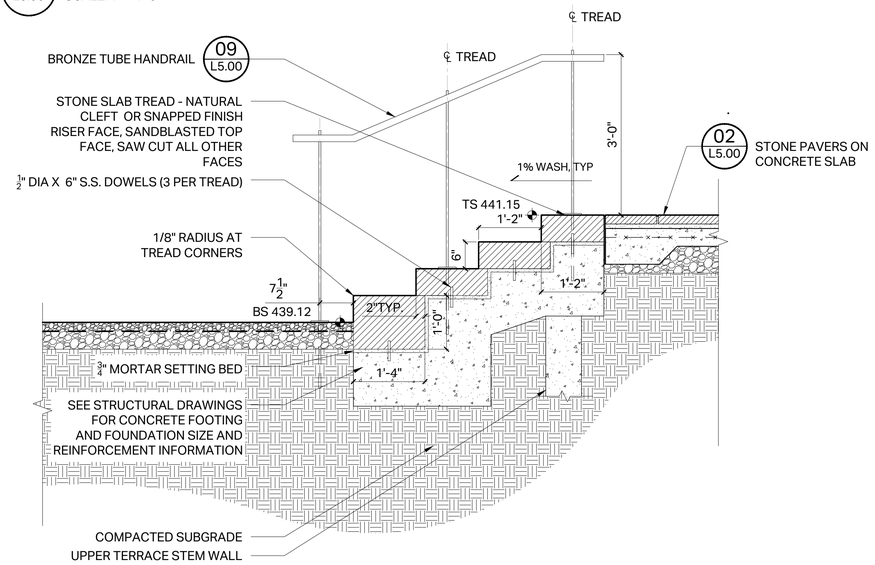

06 L5.00 UPPER TERRACE STONE STAIR DETAIL
SCALE: 3/4" = 1'-0"

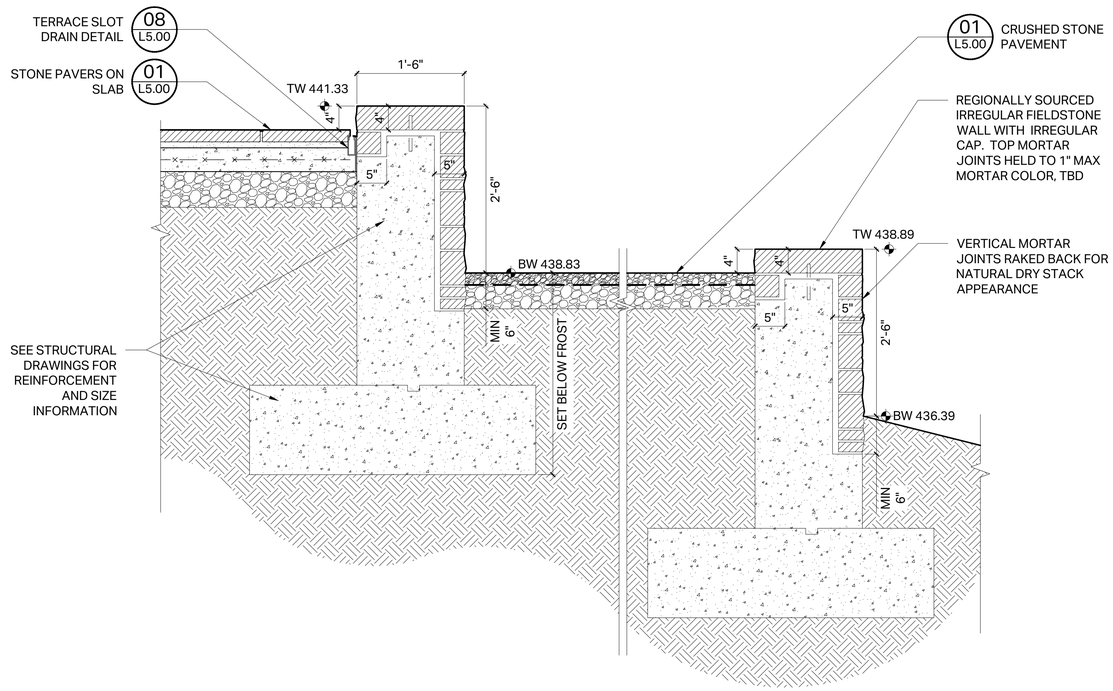

07 L5.00 TERRACE WALL DETAIL
SCALE: 1" = 1'-0"

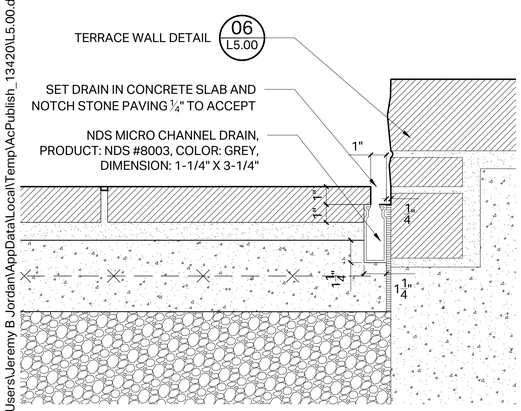

08 L5.00 TERRACE SLOT DRAIN DETAIL
SCALE: 3" = 1'-0"

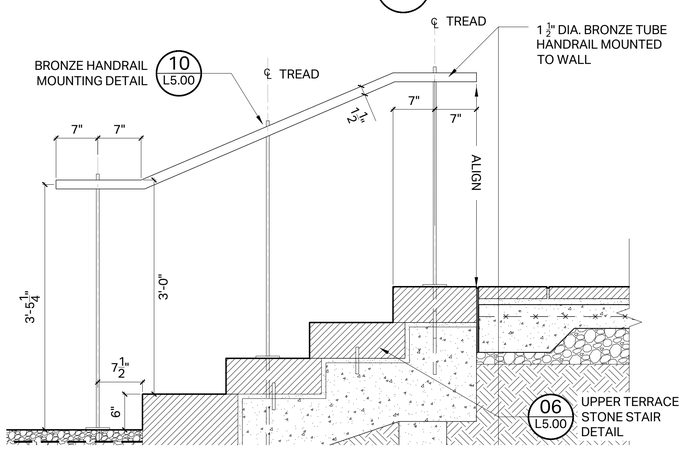

09 L5.00 BRONZE TUBE HANDRAIL
SCALE: 1" = 1'-0"

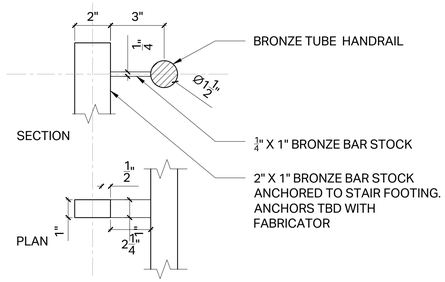

10 L5.00 BRONZE HANDRAIL MOUNTING DETAIL
SCALE: 3" = 1'-0"

LOCAL
DESIGN COLLECTIVE
1015 Stonewood Drive
Charlottesville VA 22911
T 434.249.7015
www.localdesigncollective.com

NO.	Date	Issues/Revisions
0	0-00-00	xxx

STAMP
NOT FOR CONSTRUCTION

PROJECT NAME
Verbank Farm
Dutchess County, New York

Permit Set

PROJECT NO.: 2201_VBK
DRAWN BY: JJO
CHECKED BY:

DRAWING TITLE
DETAILS

DATE: June 10, 2022
SCALE: 1" = 20'-0"

DRAWING NUMBER
L5.00

C:\Users\Jeremy B Jordan\AppData\Local\Temp\AcPublish_13420\L5.00.dwg -- Thursday June 09, 2022, 3:15pm

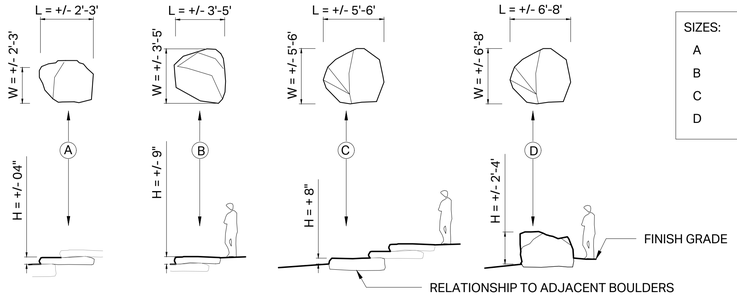

SIZES:	HEIGHT	WIDTH	LENGTH
A	+/- 04"	+/- 2'-3'	+/- 2'-3'
B	+/- 09"	+/- 3'-5'	+/- 3'-5'
C	08" MIN	+/- 5'-6'	+/- 5'-6'
D	+/- 2'-4'	+/- 6'-8'	+/- 6'-8'

NOTES:
1. BOULDER SIZES AND SHAPES TO VARY. SEE PLAN FOR SIZE AND SETTING. LANDSCAPE ARCHITECT TO VERIFY FINAL LOCATION IN FIELD.
2. NO BOULDERS SMALLER THAN 1'-2" X 1'-2" X 1'-2"
3. BOULDERS LARGER THAN SHOWN IN DETAIL TO BE FIELD VERIFIED AND LOCATED BY LANDSCAPE ARCHITECT.
4. WHEN STACKING BOULDERS ON OTHER BOULDERS, MAKE SURE THEY ARE STABLE W/ AT LEAST 3 POINTS OF CONTACT.
- IF UNSTABLE CONDITION DISCOVERED, DRY PACK NON-SHRINK GROUT BETWEEN BOULDERS.
5. BURY BOULDERS MINIMUM 1/5 BELOW GRADE AFTER REVIEWING IN FIELD WITH LANDSCAPE ARCHITECT.

01 / L5.01 BOULDER SCHEDULE
SCALE: 1/8" = 1'-0"

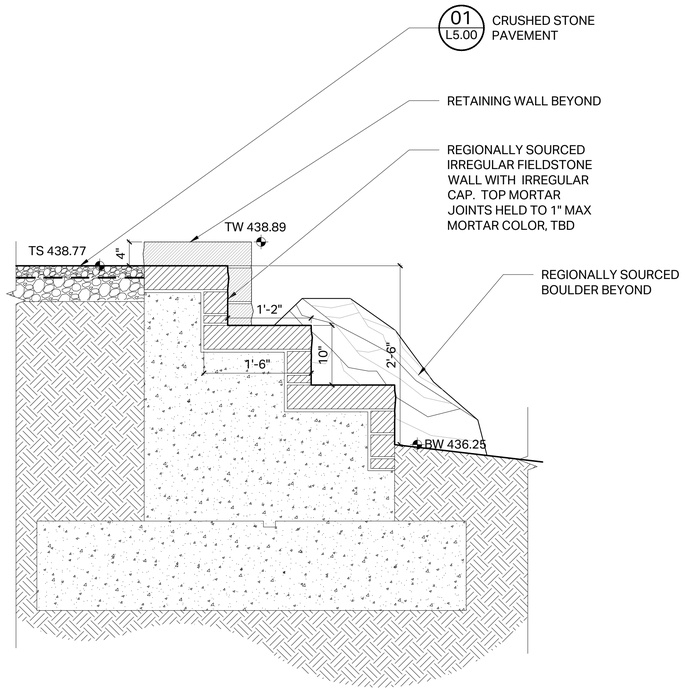

02 / L5.01 EXTRUDED FIELDSTONE WALL
SCALE: 1" = 1'-0"

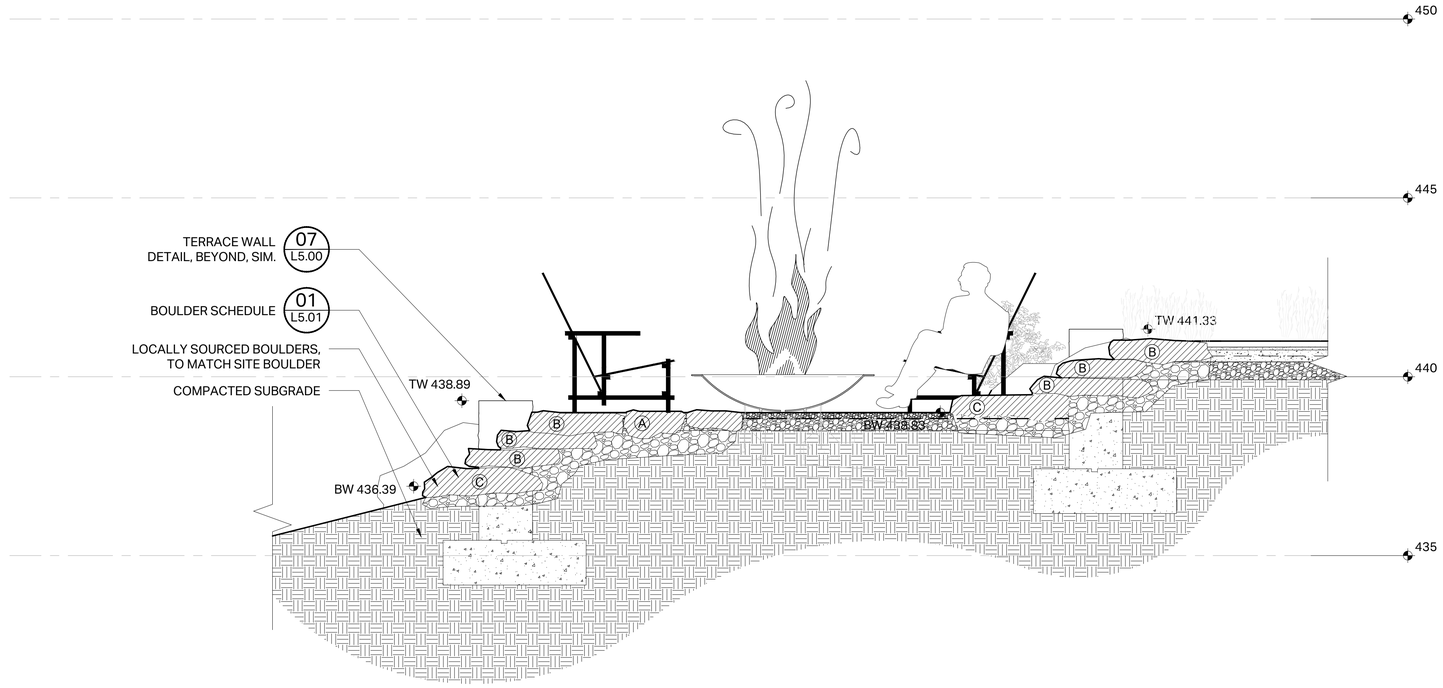

03 / L5.01 SECTION THROUGH BOULDER STEPS
SCALE: 1/2" = 1'-0"

LOCAL
DESIGN COLLECTIVE
1015 Stonewood Drive
Charlottesville VA 22911
T 434.249.7015
www.localdesigncollective.com

NO.	Date	Issues/Revisions
0	0-00-00	xxx

STAMP
NOT FOR CONSTRUCTION

PROJECT NAME
Verbank Farm

Dutchess County, New York

Permit Set

PROJECT NO.: 2201_VBK
DRAWN BY: JJO
CHECKED BY:

DRAWING TITLE
BOULDER DETAILS

DATE: June 10, 2022
SCALE: 1" = 20'-0"

DRAWING NUMBER
L5.01

C:\Users\Jeremy B Jordan\AppData\Local\Temp\AcPublish_17352\L5.01.dwg -- Thursday June 09, 2022, 4:36pm

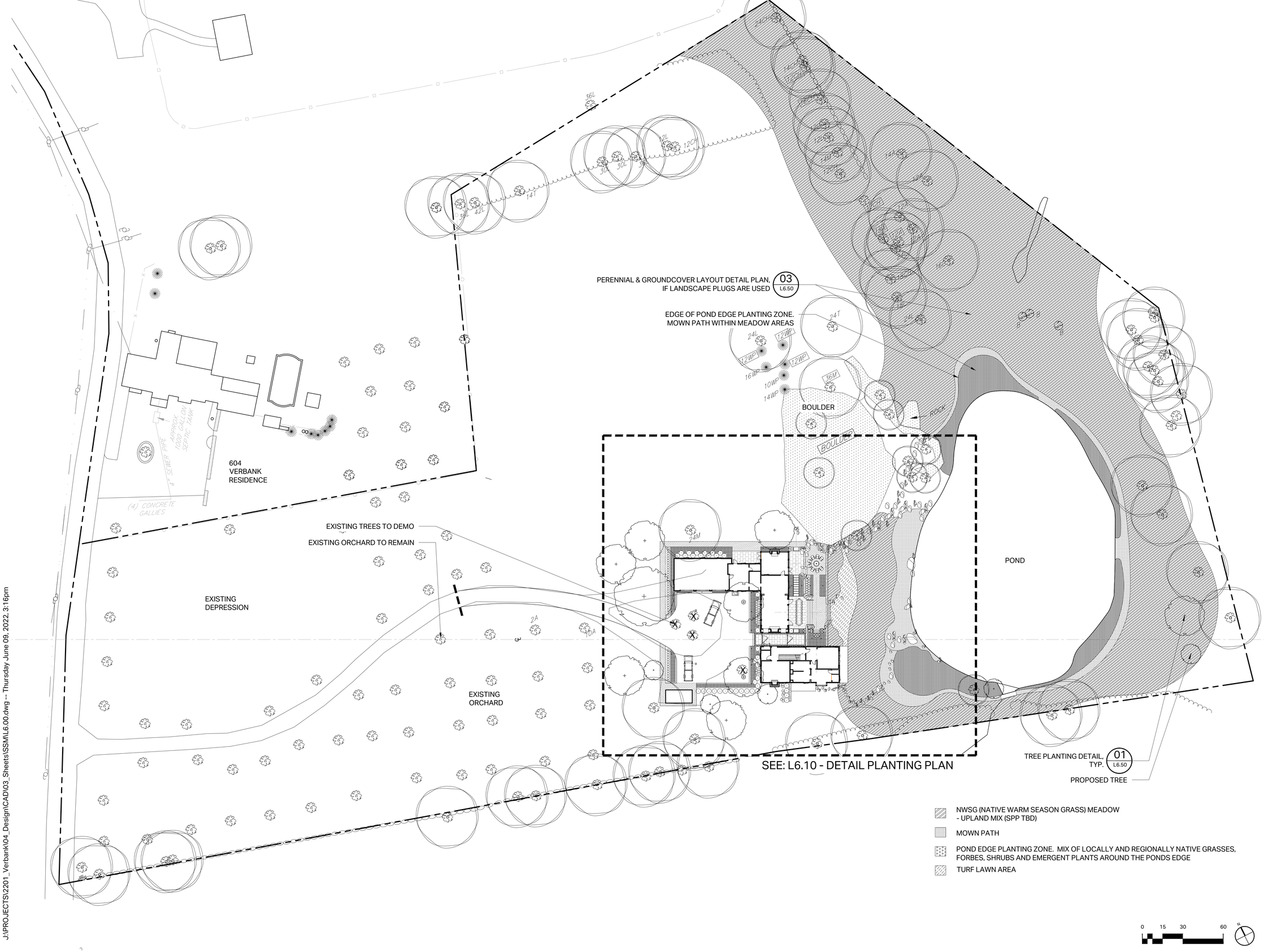

J:\PROJECTS\2201_Verbank\04_Design\CAD\03_Sheets\SSM\L6.00.dwg -- Thursday June 09, 2022, 3:16pm

LOCAL
DESIGN COLLECTIVE

1015 Stonewood Drive
Charlottesville VA 22911

T 434.249.7015
www.localdesigncollective.com

NO.	Date	Issues/Revisions
0	0-00-00	xxx

STAMP

NOT FOR CONSTRUCTION

PROJECT NAME

Verbank Farm

Dutchess County, New York

Permit Set

PROJECT NO.: 2201_VBK
DRAWN BY: JJO
CHECKED BY:

DRAWING TITLE

PLANTING KEY PLAN

DATE: June 10, 2022
SCALE: 1" = 10'-0"

DRAWING NUMBER

L6.00

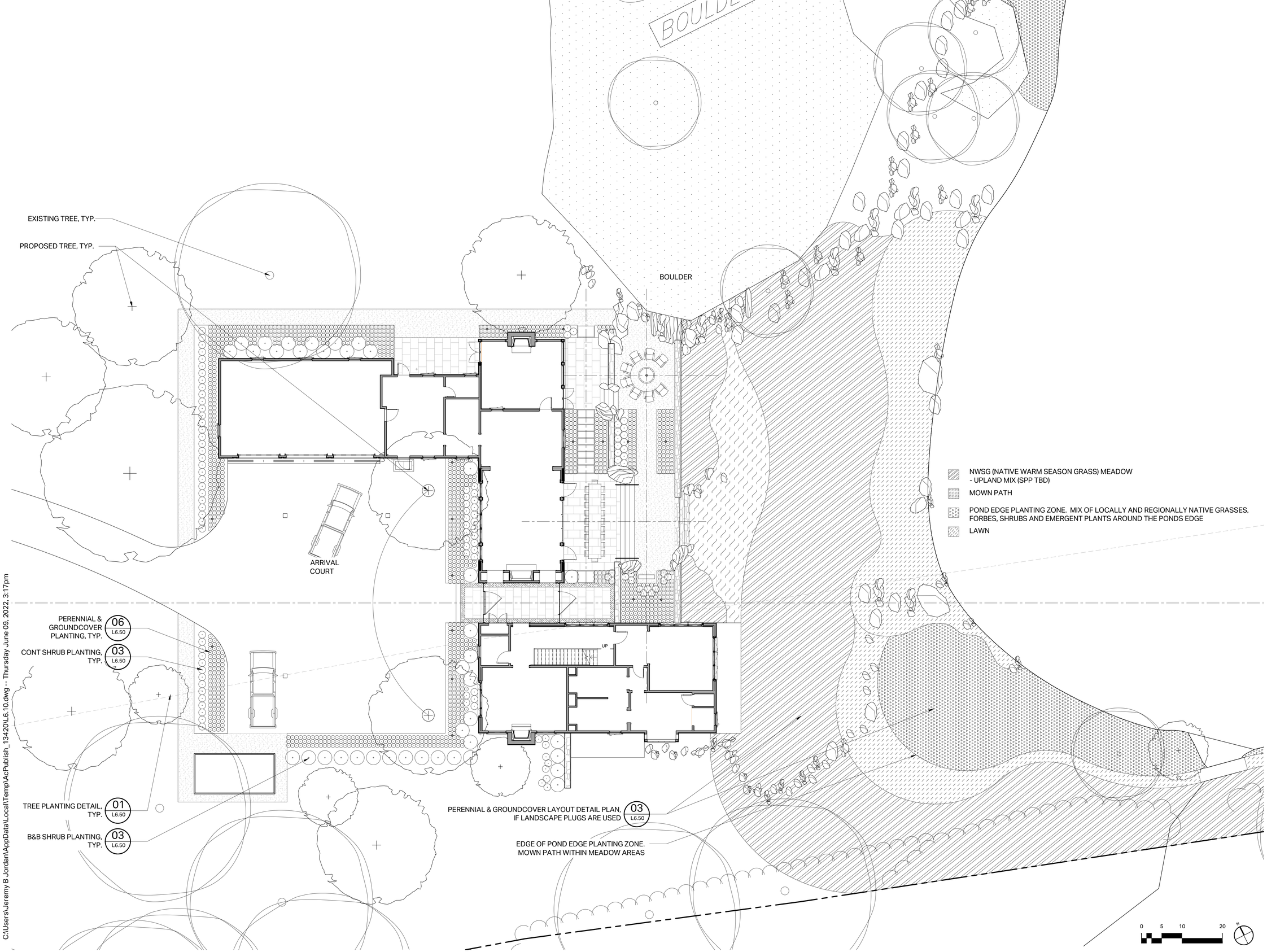

C:\Users\Jeremy B Jordan\AppData\Local\Temp\AcPublish_13420\L6.10.dwg -- Thursday June 09, 2022, 3:17pm

LOCAL
DESIGN COLLECTIVE

1015 Stonewood Drive
Charlottesville VA 22911

T 434.249.7015
www.localdesigncollective.com

NO.	Date	Issues/Revisions
0	0-00-00	xxx

STAMP

NOT FOR CONSTRUCTION

PROJECT NAME

Verbank Farm

Dutchess County, New York

Permit Set

PROJECT NO.: 2201_VBK
DRAWN BY: JJO
CHECKED BY:

DRAWING TITLE

DETAIL PLANTING PLAN

DATE: June 10, 2022
SCALE: 1" = 10'-0"

DRAWING NUMBER

L6.10

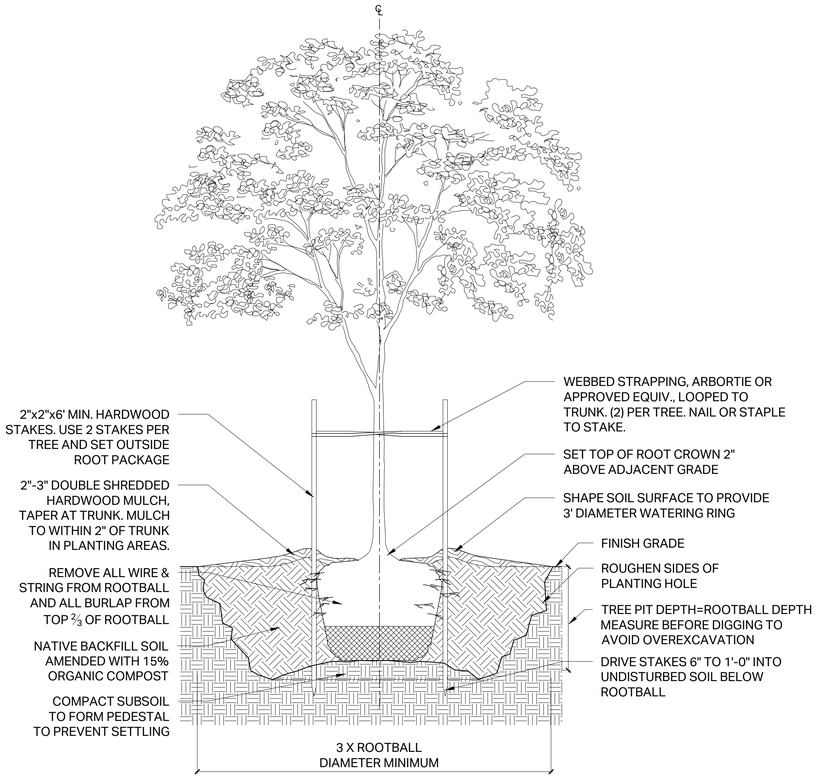

01 / L6.50 TREE PLANTING DETAIL

SCALE: 1/2" = 1'-0"

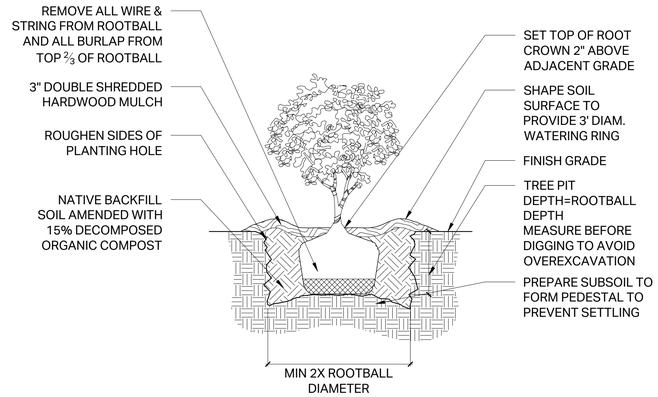

02 / L6.50 B&B SHRUB PLANTING

SCALE: 1/2" = 1'-0"

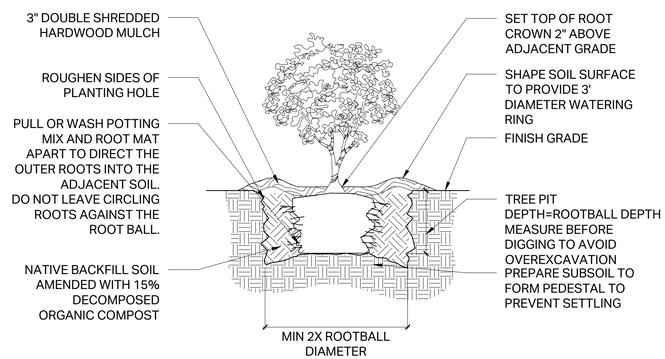

03 / L6.50 CONT SHRUB PLANTING

SCALE: 1/2" = 1'-0"

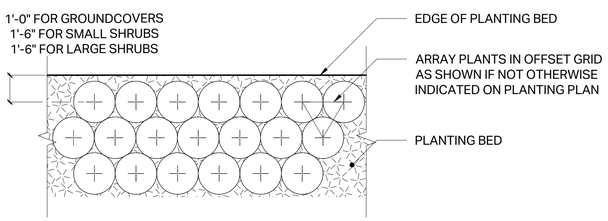

04 / L6.50 PERENNIAL & GROUNDCOVER LAYOUT DETAIL PLAN

SCALE: 1/4" = 1'-0"

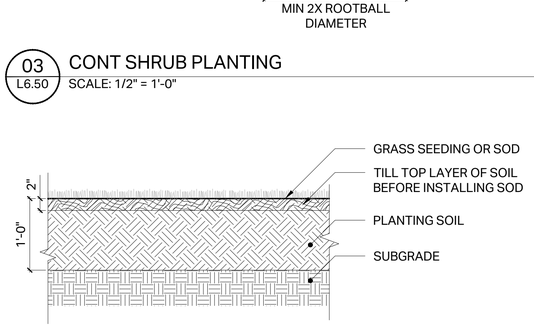

05 / L6.50 LAWN

SCALE: 1" = 1'-0"

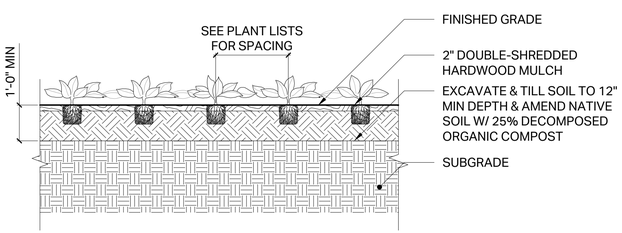

06 / L6.50 PERENNIAL & GROUNDCOVER PLANTING

SCALE: 1/2" = 1'-0"

LOCAL
DESIGN COLLECTIVE

1015 Stonewood Drive
Charlottesville VA 22911

T 434.249.7015
www.localdesigncollective.com

NO.	Date	Issues/Revisions
0	0-00-00	xxx

STAMP

NOT FOR CONSTRUCTION

PROJECT NAME

Verbank Farm

Dutchess County, New York

Permit Set

PROJECT NO.: 2201_VBK
DRAWN BY: JJO
CHECKED BY:

DRAWING TITLE

PLANTING DETAILS

DATE: June 10, 2022
SCALE: 1" = 20'-0"

DRAWING NUMBER

L6.50

J:\PROJECTS\2201_Verbank\04_Design\CAD\03_Sheets\SS\ML6.50.dwg -- Thursday June 09, 2022, 3:17pm